

Administrative Structure

PHILIPPINES [PH]

Region VIII (Eastern Visayas) [PH080000000]

Southern Leyte [PH086400000]

| | |
|--------------------------|-------------|
| Hinundayan | PH086404000 |
| Liloan | PH086406000 |
| City of Maasin (Capital) | PH086407000 |
| Macrohon | PH086408000 |
| Malitbog | PH086409000 |
| Padre Burgos | PH086410000 |
| Pintuyan | PH086411000 |
| San Francisco | PH086413000 |
| San Ricardo | PH086415000 |
| Limasawa | PH086419000 |

Region XIII (Caraga) [PH160000000]

Surigao Del Norte [PH166700000]

| | |
|---------------------------|-------------|
| Burgos | PH166704000 |
| Dapa | PH166707000 |
| Del Carmen | PH166708000 |
| General Luna | PH166710000 |
| Pilar | PH166716000 |
| Placer | PH166717000 |
| San Benito | PH166718000 |
| San Isidro | PH166720000 |
| Santa Monica (Sapao) | PH166721000 |
| Socorro | PH166723000 |
| City of Surigao (Capital) | PH166724000 |
| Tagana-An | PH166725000 |

Region XIII (Caraga) [PH160000000]

Dinagat Islands [PH168500000]

| | |
|--------------------|-------------|
| Basilisa (Rizal) | PH168501000 |
| Cagdianao | PH168502000 |
| Dinagat | PH168503000 |
| Libjo (Albor) | PH168504000 |
| Loreto | PH168505000 |
| San Jose (Capital) | PH168506000 |
| Tubajon | PH168507000 |



OCHA

PHILIPPINES

Regional Reference Map


As of 19 Dec 2021





- City
- ✈ Airport
- Primary road
- - - Secondary road
- Provincial boundary
- - - Municipal boundary

Reference Scale (A3): 1:300,000



These maps include the standard P-codes (place codes) below feature names that uniquely identify features that can be known by multiple names or formulations, thus enabling data linkages.

Creation date: 17/12/ 2021

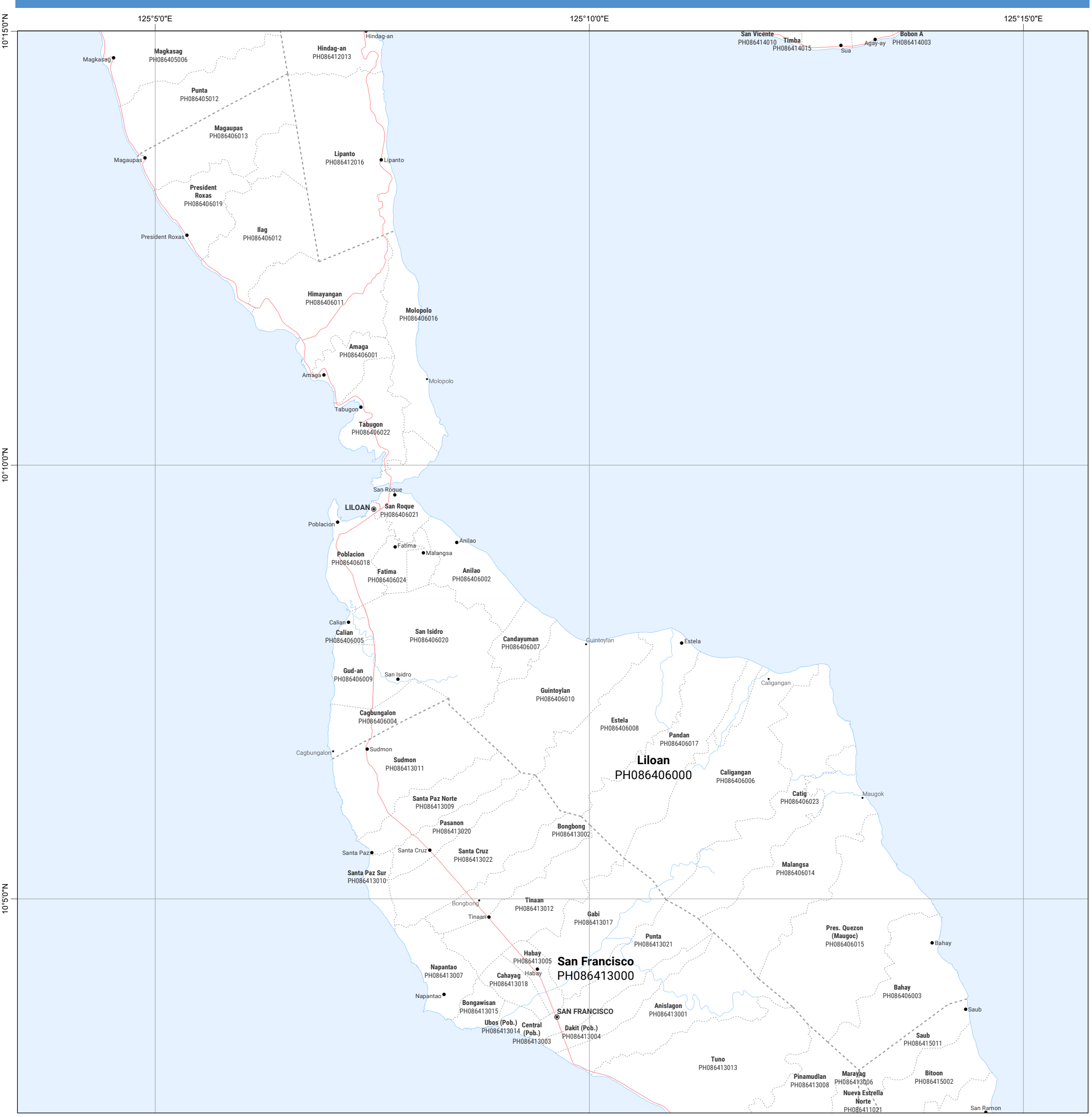
Sources: National Mapping and Resource Information Authority (NAMRIA), Philippines Statistics Authority (PSA), OpenStreetMap(OSM)

Projection and Datum: WSG 1984

Glide Number: TC-2021-000202-PHL

Feedback: ochaphilippines@un.org, www.unocha.org, www.humanitarianresponse.info

The boundaries and names shown and the designations used on this map do not imply official endorsement or acceptance by the United Nations.



- City/Town
- Village
- Settlement
- ✈ Airport
- River
- Primary road
- Secondary road
- Provincial boundary
- - - Municipal boundary
- - - Barangay boundary

These maps include the standard P-codes (place codes) below feature names that uniquely identify features that can be known by multiple names or formulations, thus enabling data linkages.

Creation date: 17/12/ 2021

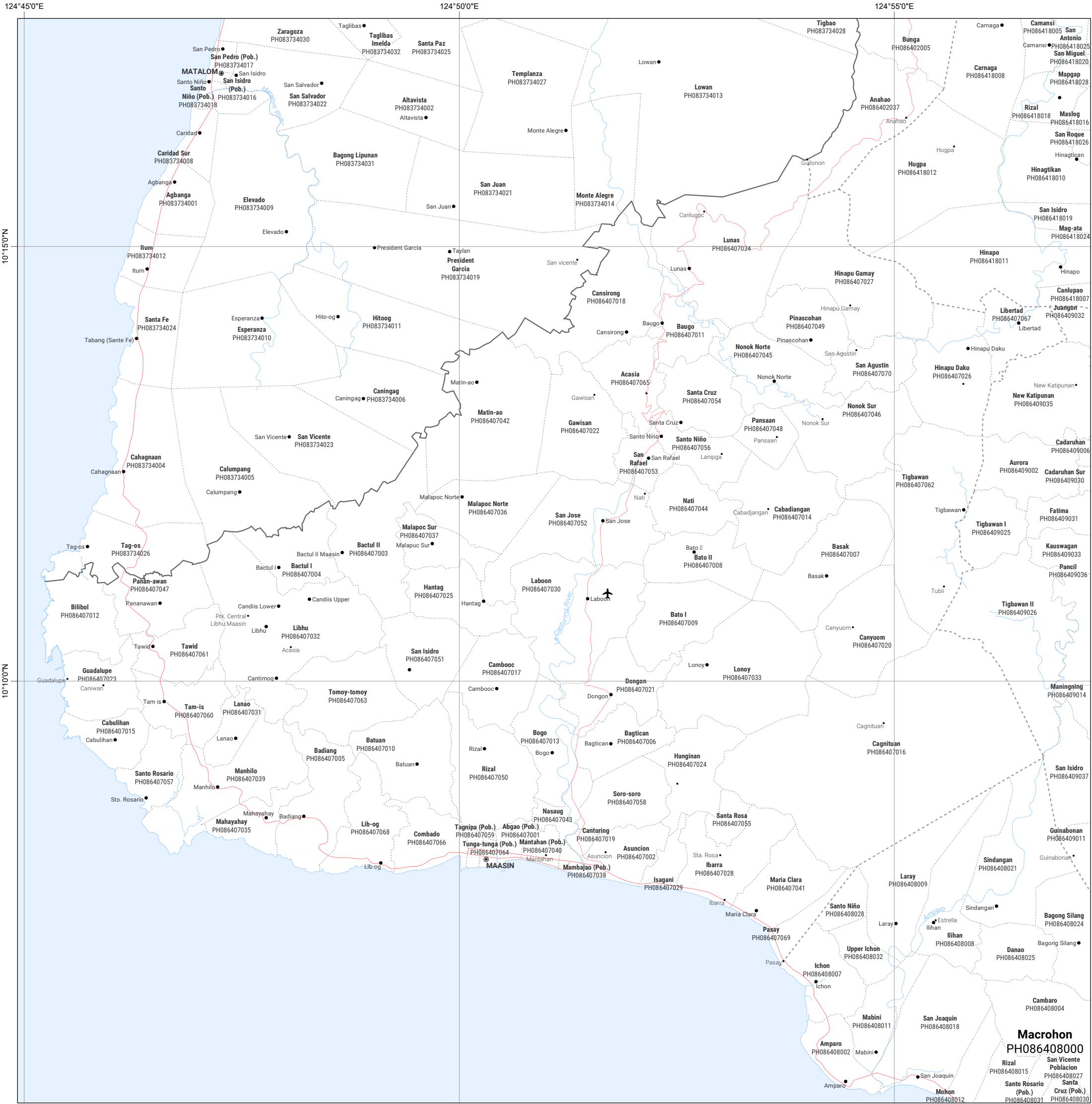
Sources: National Mapping and Resource Information Authority (NAMRIA), Philippines Statistics Authority (PSA), OpenStreetMap(OSM)

Projection and Datum: WSG 1984

Glide Number: TC-2021-000202-PHL

Feedback: ochaphilippines@un.org, www.unocha.org, www.humanitarianresponse.info

The boundaries and names shown and the designations used on this map do not imply official endorsement or acceptance by the United Nations.



- City/Town
- Village
- Settlement
- ✈ Airport
- River
- Primary road
- Secondary road
- Provincial boundary
- - - Municipal boundary
- - - Barangay boundary

These maps include the standard P-codes (place codes) below feature names that uniquely identify features that can be known by multiple names or formulations, thus enabling data linkages.

Creation date: 17/12/ 2021

Sources: National Mapping and Resource Information Authority (NAMRIA), Philippines Statistics Authority (PSA), OpenStreetMap(OSM)

Projection and Datum: WSG 1984

Glide Number: TC-2021-000202-PHL

Feedback: ochaphilippines@un.org, www.unocha.org, www.humanitarianresponse.info

The boundaries and names shown and the designations used on this map do not imply official endorsement or acceptance by the United Nations.



- City/Town
- Village
- Settlement
- ✈ Airport
- River
- Primary road
- Secondary road
- Provincial boundary
- - - Municipal boundary
- - - Barangay boundary

These maps include the standard P-codes (place codes) below feature names that uniquely identify features that can be known by multiple names or formulations, thus enabling data linkages.

Creation date: 17/12/ 2021

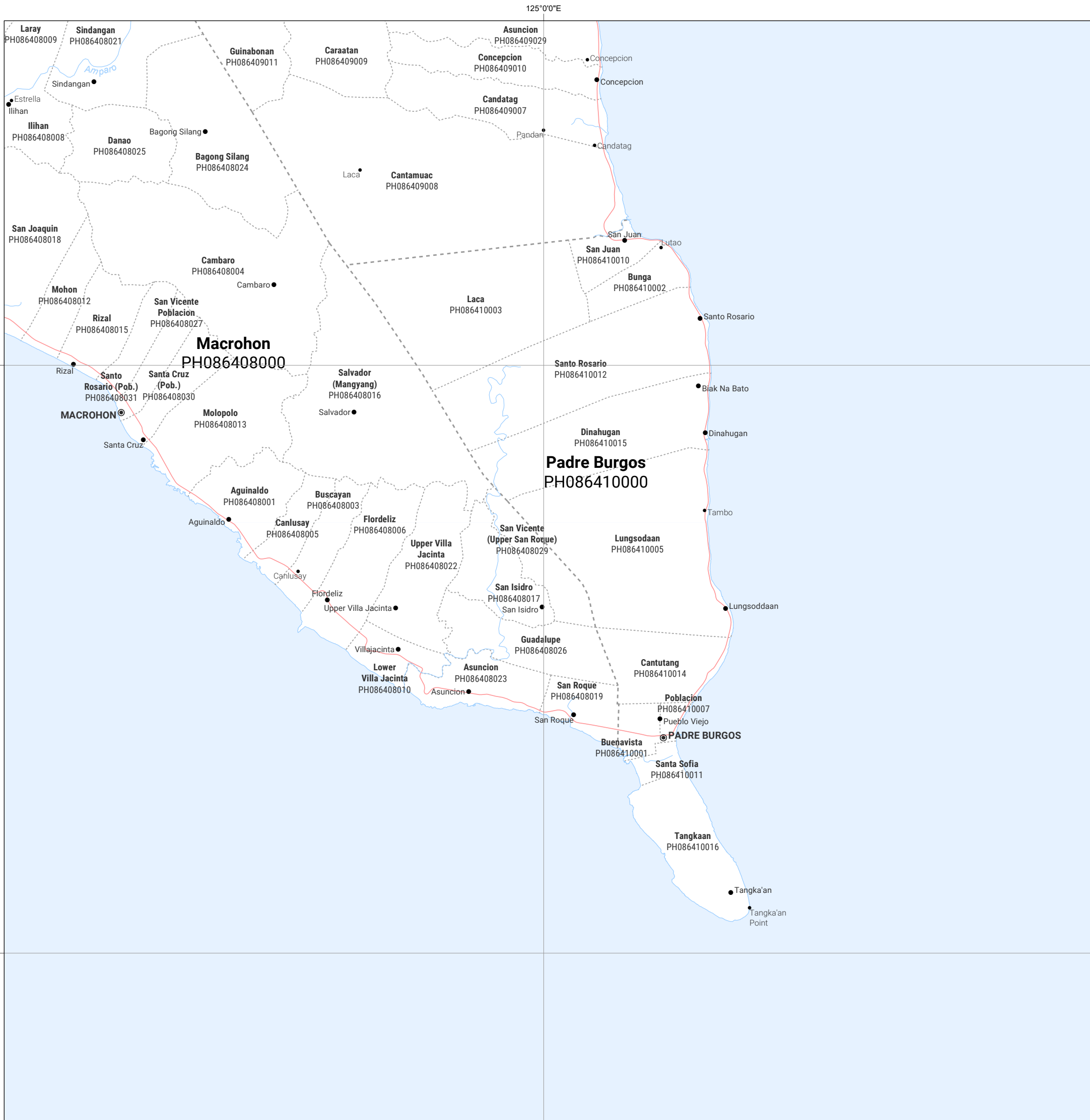
Sources: National Mapping and Resource Information Authority (NAMRIA), Philippines Statistics Authority (PSA), OpenStreetMap(OSM)

Projection and Datum: WSG 1984

Glide Number: TC-2021-000202-PHL

Feedback: ochaphilippines@un.org, www.unocha.org, www.humanitarianresponse.info

The boundaries and names shown and the designations used on this map do not imply official endorsement or acceptance by the United Nations.



- City/Town
- Village
- Settlement
- ✈ Airport
- River
- Primary road
- Secondary road
- Provincial boundary
- - - Municipal boundary
- - - Barangay boundary

These maps include the standard P-codes (place codes) below feature names that uniquely identify features that can be known by multiple names or formulations, thus enabling data linkages.

Creation date: 17/12/ 2021

Sources: National Mapping and Resource Information Authority (NAMRIA), Philippines Statistics Authority (PSA), OpenStreetMap(OSM)

Projection and Datum: WSG 1984

Glide Number:TC-2021-000202-PHL

Feedback: ochaphilippines@un.org, www.unocha.org, www.humanitarianresponse.info

The boundaries and names shown and the designations used on this map do not imply official endorsement or acceptance by the United Nations.



OCHA

PHILIPPINES

Municipalities Reference Map - Pintuyan

As of 20 Dec 2021



- City/Town
- Village
- Settlement
- ✈ Airport
- River
- Primary road
- Secondary road
- Provincial boundary
- - - Municipal boundary
- - - Barangay boundary

These maps include the standard P-codes (place codes) below feature names that uniquely identify features that can be known by multiple names or formulations, thus enabling data linkages.

Creation date: 17/12/ 2021

Sources: National Mapping and Resource Information Authority (NAMRIA), Philippines Statistics Authority (PSA), OpenStreetMap(OSM)

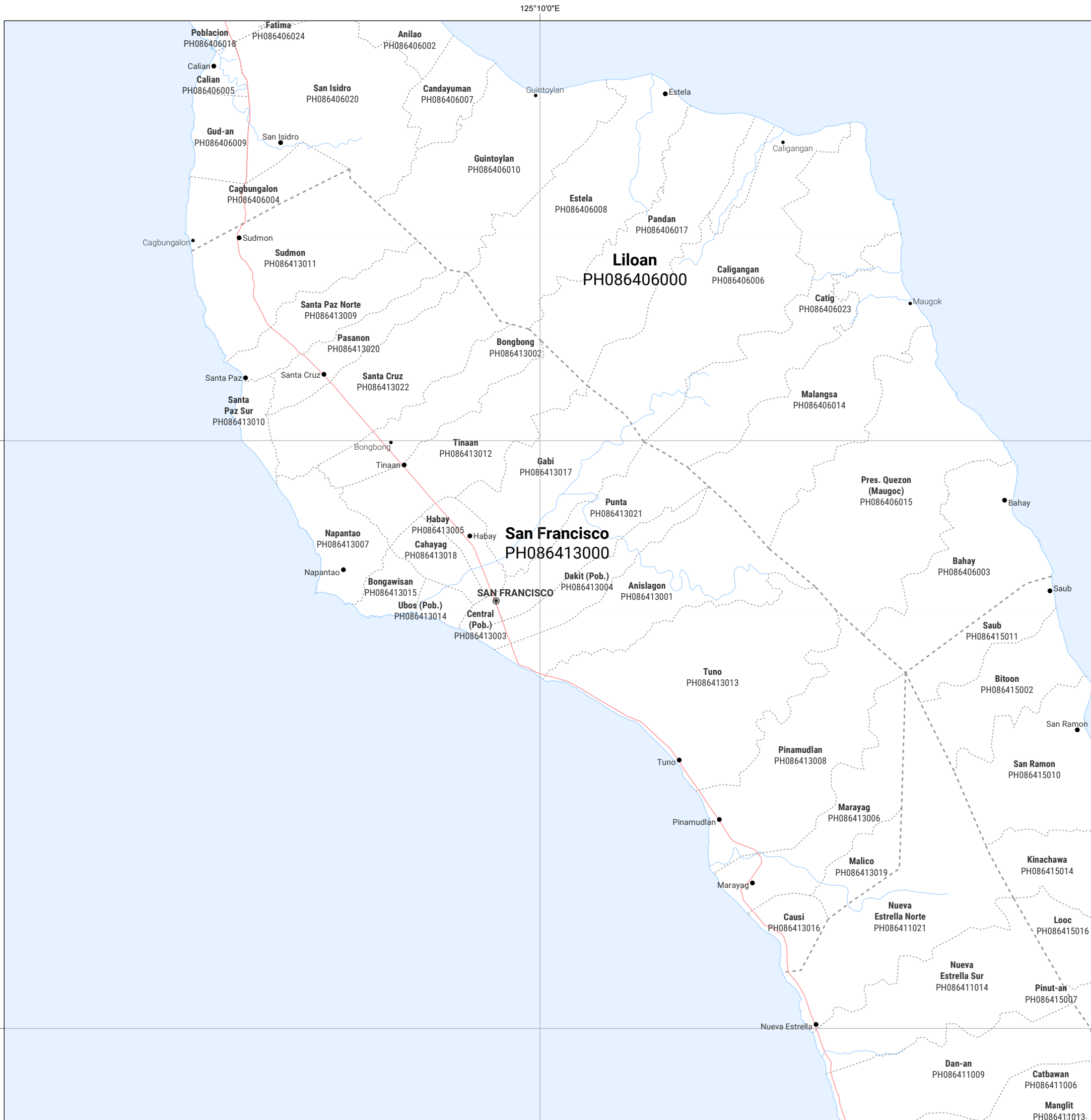
Projection and Datum: WSG 1984

Glide Number: TC-2021-000202-PHL

Feedback: ochaphilippines@un.org, www.unocha.org, www.humanitarianresponse.info

The boundaries and names shown and the designations used on this map do not imply official endorsement or acceptance by the United Nations.

Reference Scale (A3):60,000



- City/Town
- Village
- Settlement
- ✈ Airport
- River
- Primary road
- Secondary road
- Provincial boundary
- - - Municipal boundary
- - - Barangay boundary

These maps include the standard P-codes (place codes) below feature names that uniquely identify features that can be known by multiple names or formulations, thus enabling data linkages.

Creation date: 17/12/ 2021

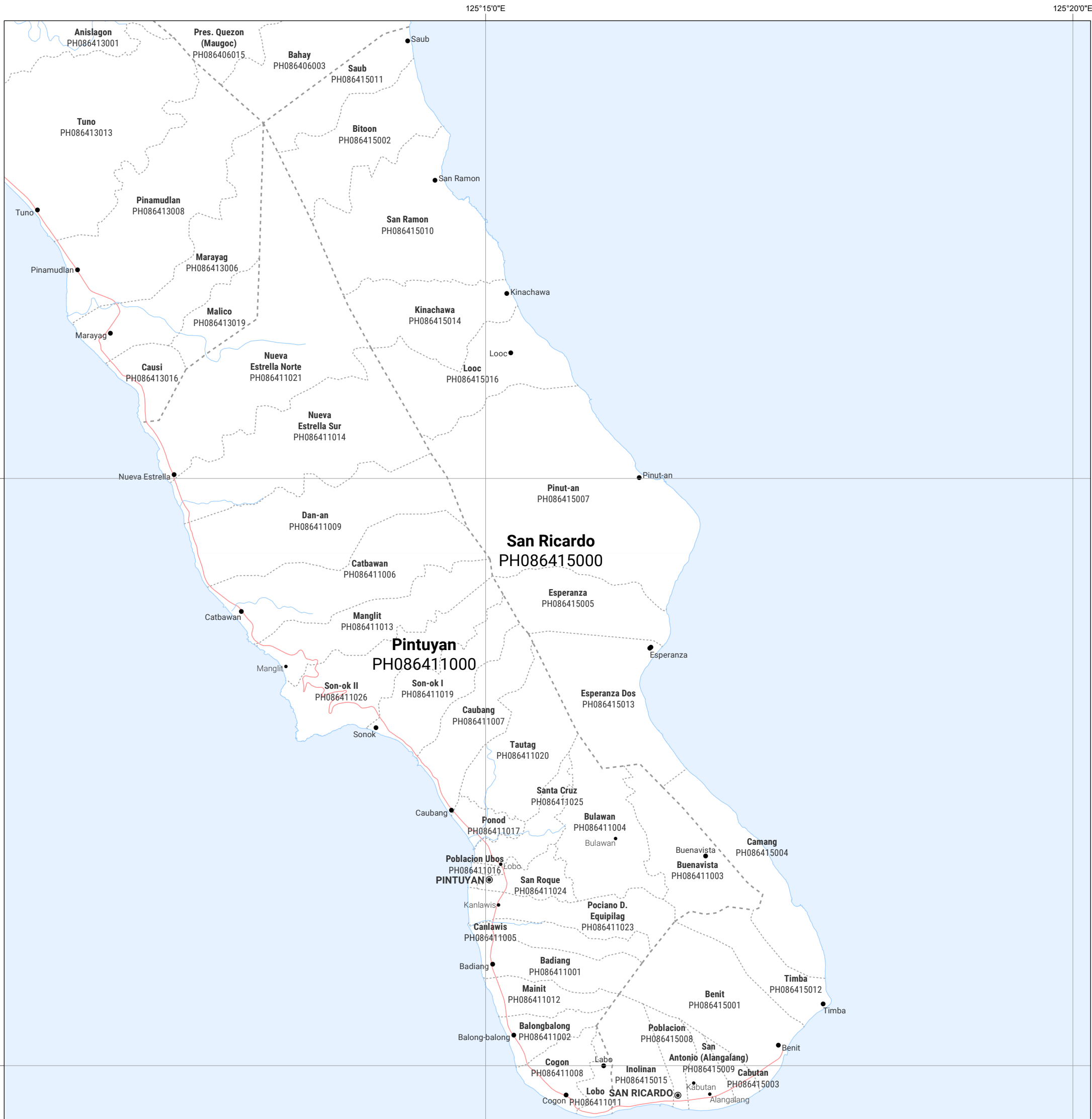
Sources: National Mapping and Resource Information Authority (NAMRIA), Philippines Statistics Authority (PSA), OpenStreetMap(OSM)

Projection and Datum: WSG 1984

Glide Number: TC-2021-000202-PHL

Feedback: ochaphilippines@un.org, www.unocha.org, www.humanitarianresponse.info

The boundaries and names shown and the designations used on this map do not imply official endorsement or acceptance by the United Nations.



- City/Town
- Village
- Settlement
- ✈ Airport
- River
- Primary road
- Secondary road
- Provincial boundary
- - - Municipal boundary
- - - Barangay boundary

These maps include the standard P-codes (place codes) below feature names that uniquely identify features that can be known by multiple names or formulations, thus enabling data linkages.

Creation date: 17/12/ 2021

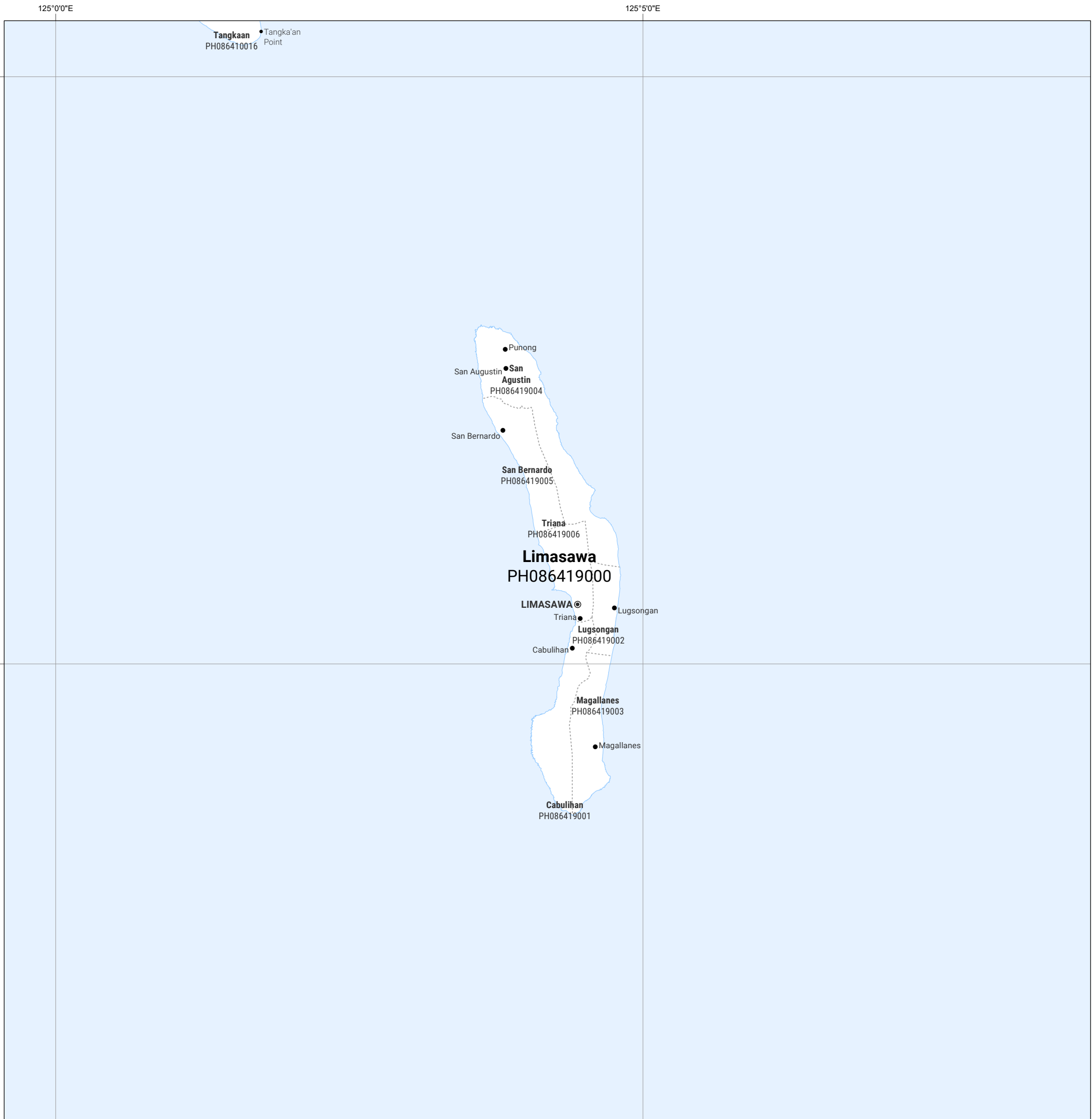
Sources: National Mapping and Resource Information Authority (NAMRIA), Philippines Statistics Authority (PSA), OpenStreetMap(OSM)

Projection and Datum: WSG 1984

Glide Number:TC-2021-000202-PHL

Feedback: ochaphilippines@un.org, www.unocha.org, www.humanitarianresponse.info

The boundaries and names shown and the designations used on this map do not imply official endorsement or acceptance by the United Nations.



- City/Town
- Village
- Settlement
- ✈ Airport
- River
- Primary road
- Secondary road
- Provincial boundary
- - - Municipal boundary
- - - Barangay boundary

Reference Scale (A3):60,000

These maps include the standard P-codes (place codes) below feature names that uniquely identify features that can be known by multiple names or formulations, thus enabling data linkages.

Creation date: 17/12/ 2021

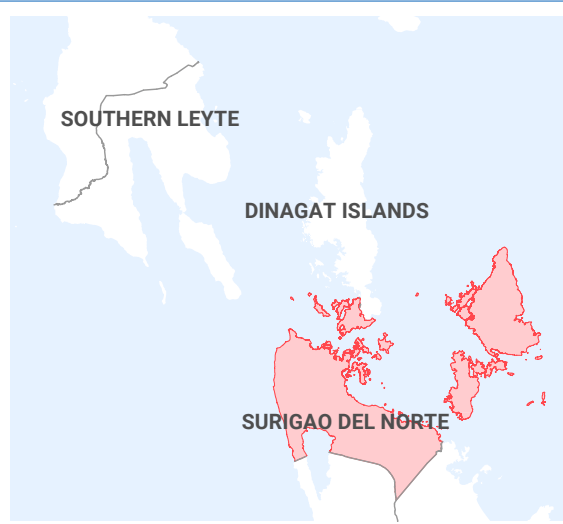
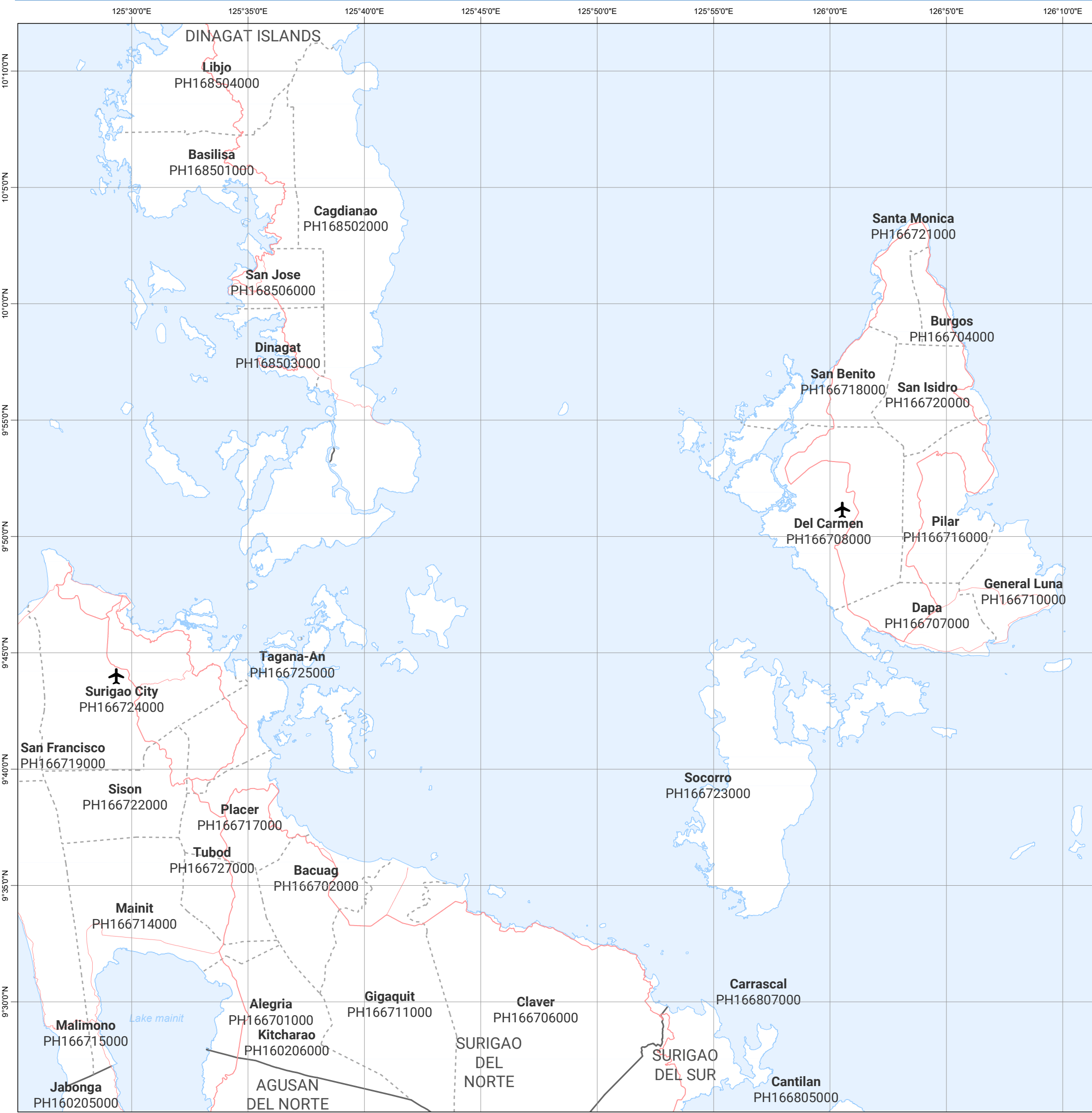
Sources: National Mapping and Resource Information Authority (NAMRIA), Philippines Statistics Authority (PSA), OpenStreetMap(OSM)

Projection and Datum: WSG 1984

Glide Number:TC-2021-000202-PHL

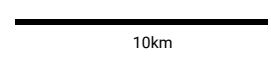
Feedback: ochaphilippines@un.org, www.unocha.org
www.humanitarianresponse.info

The boundaries and names shown and the designations used on this map do not imply official endorsement or acceptance by the United Nations.



- City
- ✈ Airport
- Primary road
- Secondary road
- Provincial boundary
- - - Municipal boundary

Reference Scale (A3): 1:300,000



These maps include the standard P-codes (place codes) below feature names that uniquely identify features that can be known by multiple names or formulations, thus enabling data linkages.

Creation date: 17/12/ 2021

Sources: National Mapping and Resource Information Authority (NAMRIA), Philippines Statistics Authority (PSA), OpenStreetMap(OSM)

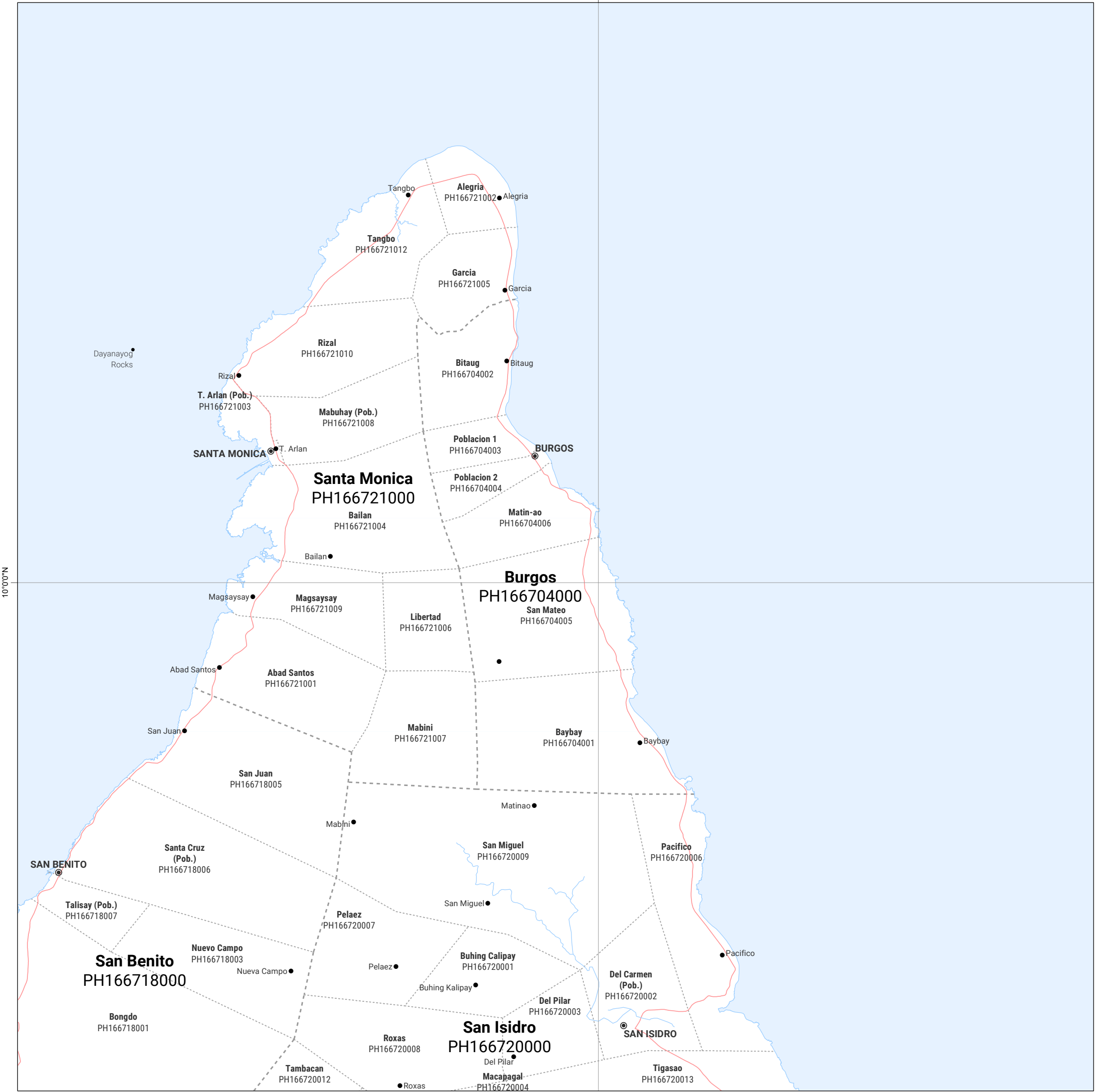
Projection and Datum: WSG 1984

Glide Number: TC-2021-000202-PHL

Feedback: ochaphilippines@un.org, www.unocha.org, www.humanitarianresponse.info

The boundaries and names shown and the designations used on this map do not imply official endorsement or acceptance by the United Nations.

126°5'0"E



- City/Town
- Village
- Settlement
- ✈ Airport
- River
- Primary road
- Secondary road
- Provincial boundary
- - - Municipal boundary
- - - Barangay boundary

These maps include the standard P-codes (place codes) below feature names that uniquely identify features that can be known by multiple names or formulations, thus enabling data linkages.

Creation date: 17/12/ 2021

Sources: National Mapping and Resource Information Authority (NAMRIA), Philippines Statistics Authority (PSA), OpenStreetMap(OSM)

Projection and Datum: WSG 1984

Glide Number:TC-2021-000202-PHL

Feedback: ochaphilippines@un.org, www.unocha.org
www.humanitarianresponse.info

The boundaries and names shown and the designations used on this map do not imply official endorsement or acceptance by the United Nations.



- City/Town
- Village
- Settlement
- ✈ Airport
- River
- Primary road
- Secondary road
- Provincial boundary
- - - Municipal boundary
- - - Barangay boundary

These maps include the standard P-codes (place codes) below feature names that uniquely identify features that can be known by multiple names or formulations, thus enabling data linkages.

Creation date: 17/12/ 2021

Sources: National Mapping and Resource Information Authority (NAMRIA), Philippines Statistics Authority (PSA), OpenStreetMap(OSM)

Projection and Datum: WSG 1984

Glide Number:TC-2021-000202-PHL

Feedback: ochaphilippines@un.org, www.unocha.org, www.humanitarianresponse.info

The boundaries and names shown and the designations used on this map do not imply official endorsement or acceptance by the United Nations.



- City/Town
- Village
- Settlement
- ✈ Airport
- River
- Primary road
- Secondary road
- Provincial boundary
- - - Municipal boundary
- - - Barangay boundary

These maps include the standard P-codes (place codes) below feature names that uniquely identify features that can be known by multiple names or formulations, thus enabling data linkages.

Creation date: 17/12/ 2021

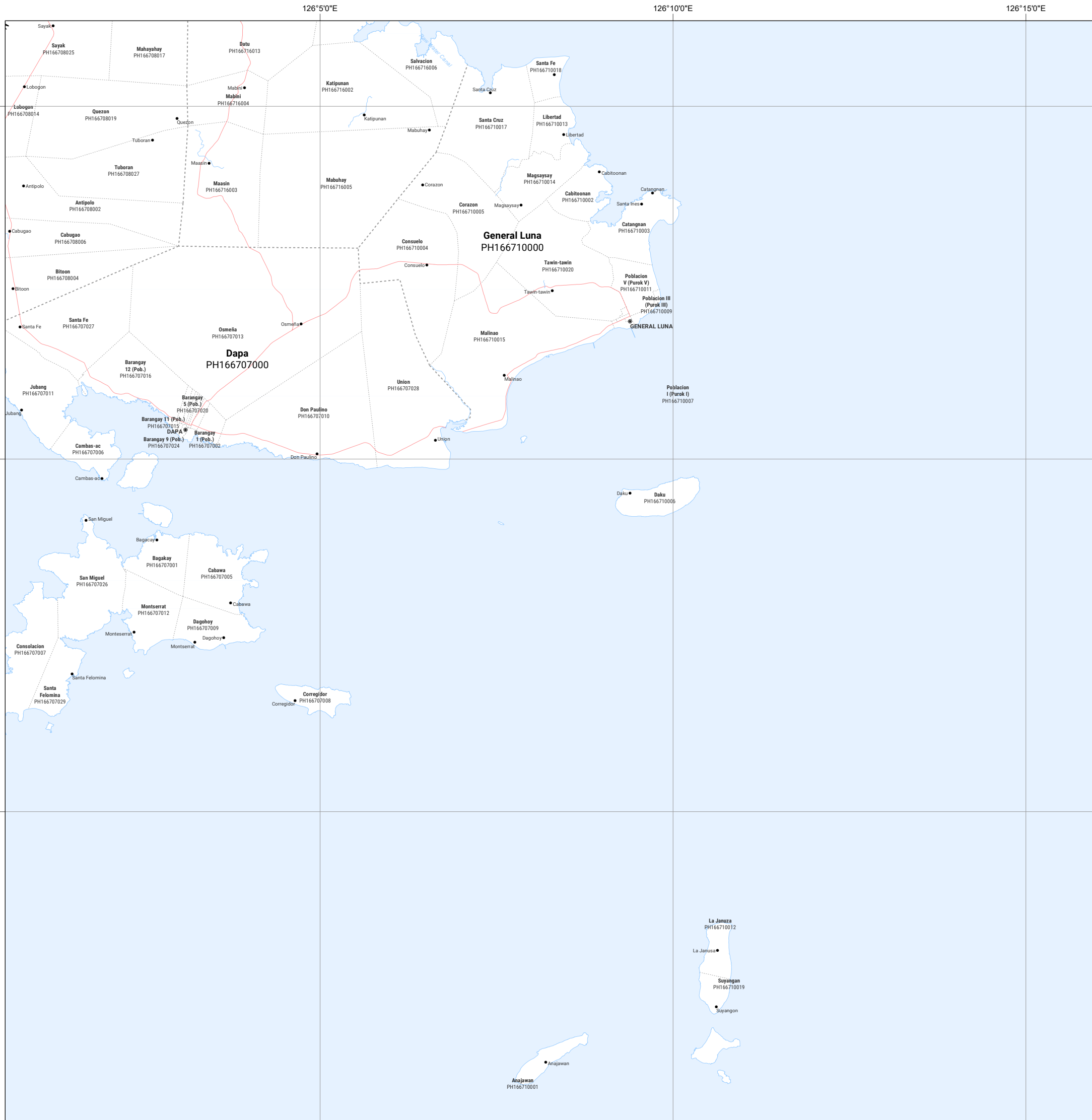
Sources: National Mapping and Resource Information Authority (NAMRIA), Philippines Statistics Authority (PSA), OpenStreetMap(OSM)

Projection and Datum: WSG 1984

Glide Number:TC-2021-000202-PHL

Feedback: ochaphilippines@un.org, www.unocha.org, www.humanitarianresponse.info

The boundaries and names shown and the designations used on this map do not imply official endorsement or acceptance by the United Nations.



- City/Town
- Village
- Settlement
- ✈ Airport
- River
- Primary road
- Secondary road
- Provincial boundary
- - - Municipal boundary
- - - Barangay boundary

These maps include the standard P-codes (place codes) below feature names that uniquely identify features that can be known by multiple names or formulations, thus enabling data linkages.

Creation date: 17/12/ 2021

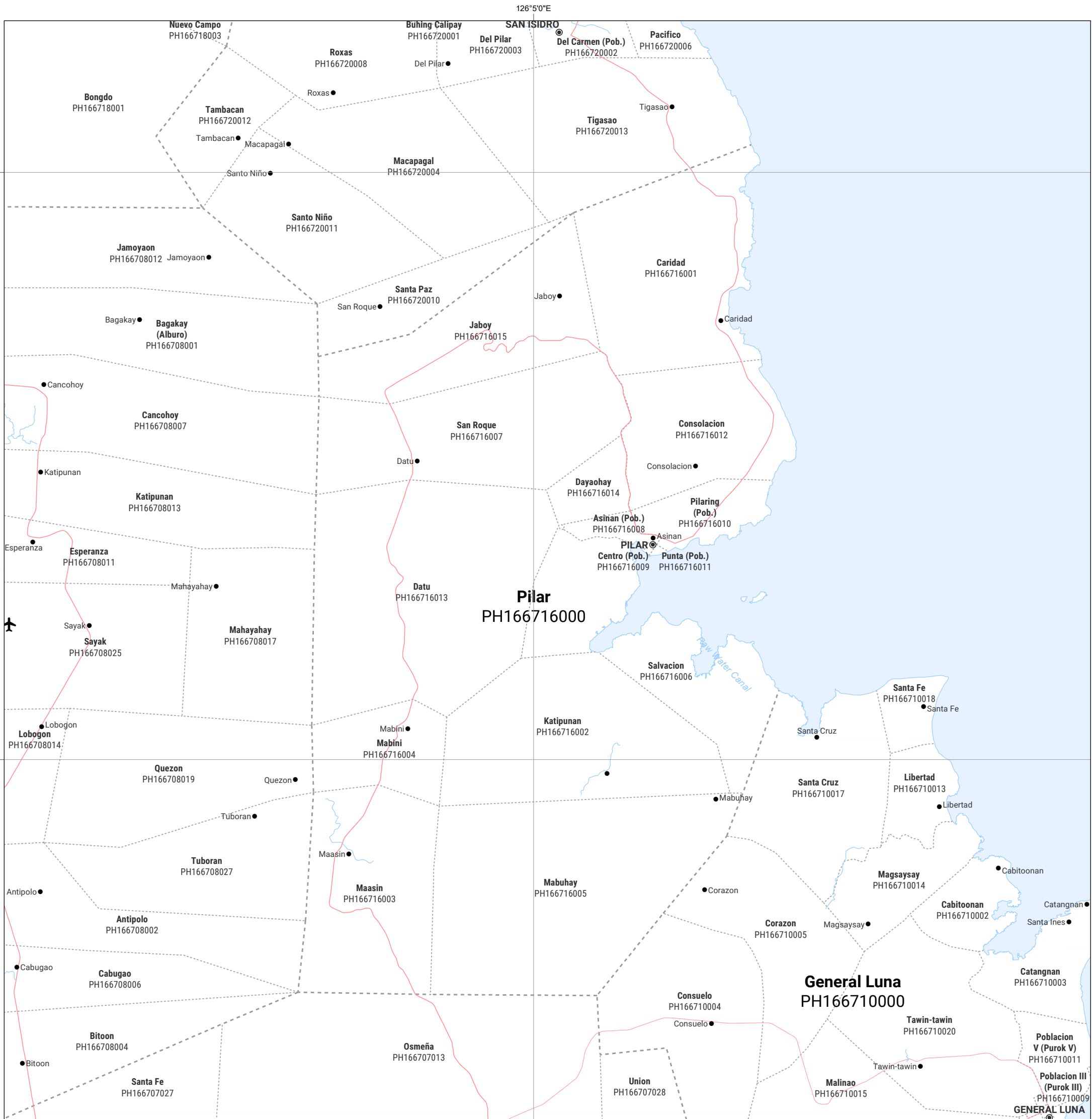
Sources: National Mapping and Resource Information Authority (NAMRIA), Philippines Statistics Authority (PSA), OpenStreetMap(OSM)

Projection and Datum: WSG 1984

Glide Number:TC-2021-000202-PHL

Feedback: ochaphilippines@un.org, www.unocha.org
www.humanitarianresponse.info

The boundaries and names shown and the designations used on this map do not imply official endorsement or acceptance by the United Nations.



- City/Town
- Village
- Settlement
- ✈ Airport
- River
- Primary road
- Secondary road
- Provincial boundary
- - - Municipal boundary
- - - Barangay boundary

These maps include the standard P-codes (place codes) below feature names that uniquely identify features that can be known by multiple names or formulations, thus enabling data linkages.

Creation date: 17/12/ 2021

Sources: National Mapping and Resource Information Authority (NAMRIA), Philippines Statistics Authority (PSA), OpenStreetMap(OSM)

Projection and Datum: WSG 1984

Glide Number: TC-2021-000202-PHL

Feedback: ochaphilippines@un.org, www.unocha.org, www.humanitarianresponse.info

The boundaries and names shown and the designations used on this map do not imply official endorsement or acceptance by the United Nations.



OCHA

PHILIPPINES

Municipalities Reference Map - Placer

As of 20 Dec 2021



- City/Town
- Village
- Settlement
- ✈ Airport
- River
- Primary road
- Secondary road
- Provincial boundary
- - - Municipal boundary
- - - Barangay boundary

These maps include the standard P-codes (place codes) below feature names that uniquely identify features that can be known by multiple names or formulations, thus enabling data linkages.

Creation date: 17/12/ 2021

Sources: National Mapping and Resource Information Authority (NAMRIA), Philippines Statistics Authority (PSA), OpenStreetMap(OSM)

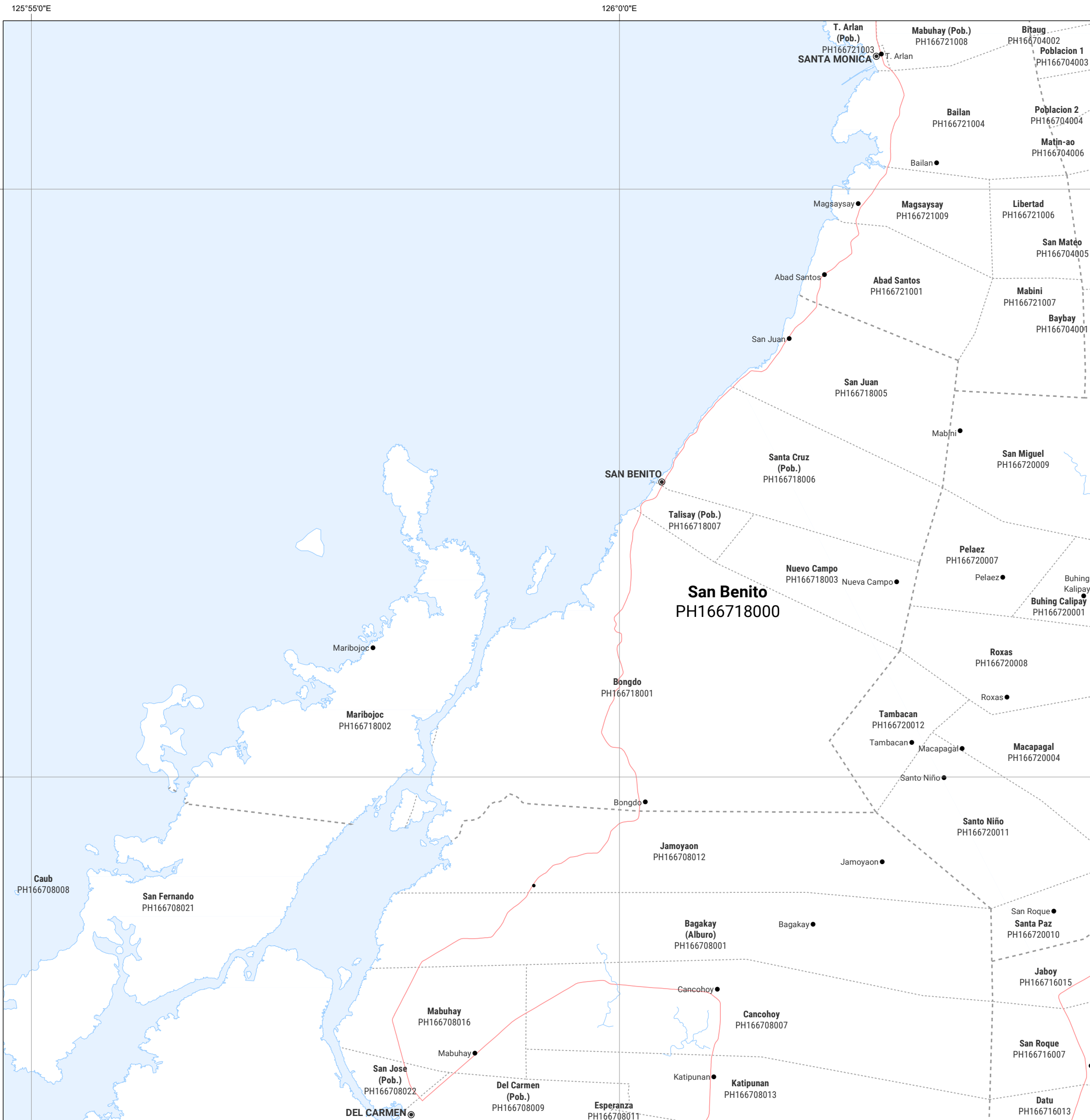
Projection and Datum: WSG 1984

Glide Number:TC-2021-000202-PHL

Feedback: ochaphilippines@un.org, www.unocha.org, www.humanitarianresponse.info

The boundaries and names shown and the designations used on this map do not imply official endorsement or acceptance by the United Nations.

Reference Scale (A3):60,000



- City/Town
- Village
- Settlement
- ✈ Airport
- River
- Primary road
- Secondary road
- Provincial boundary
- - - Municipal boundary
- - - Barangay boundary

These maps include the standard P-codes (place codes) below feature names that uniquely identify features that can be known by multiple names or formulations, thus enabling data linkages.

Creation date: 17/12/ 2021

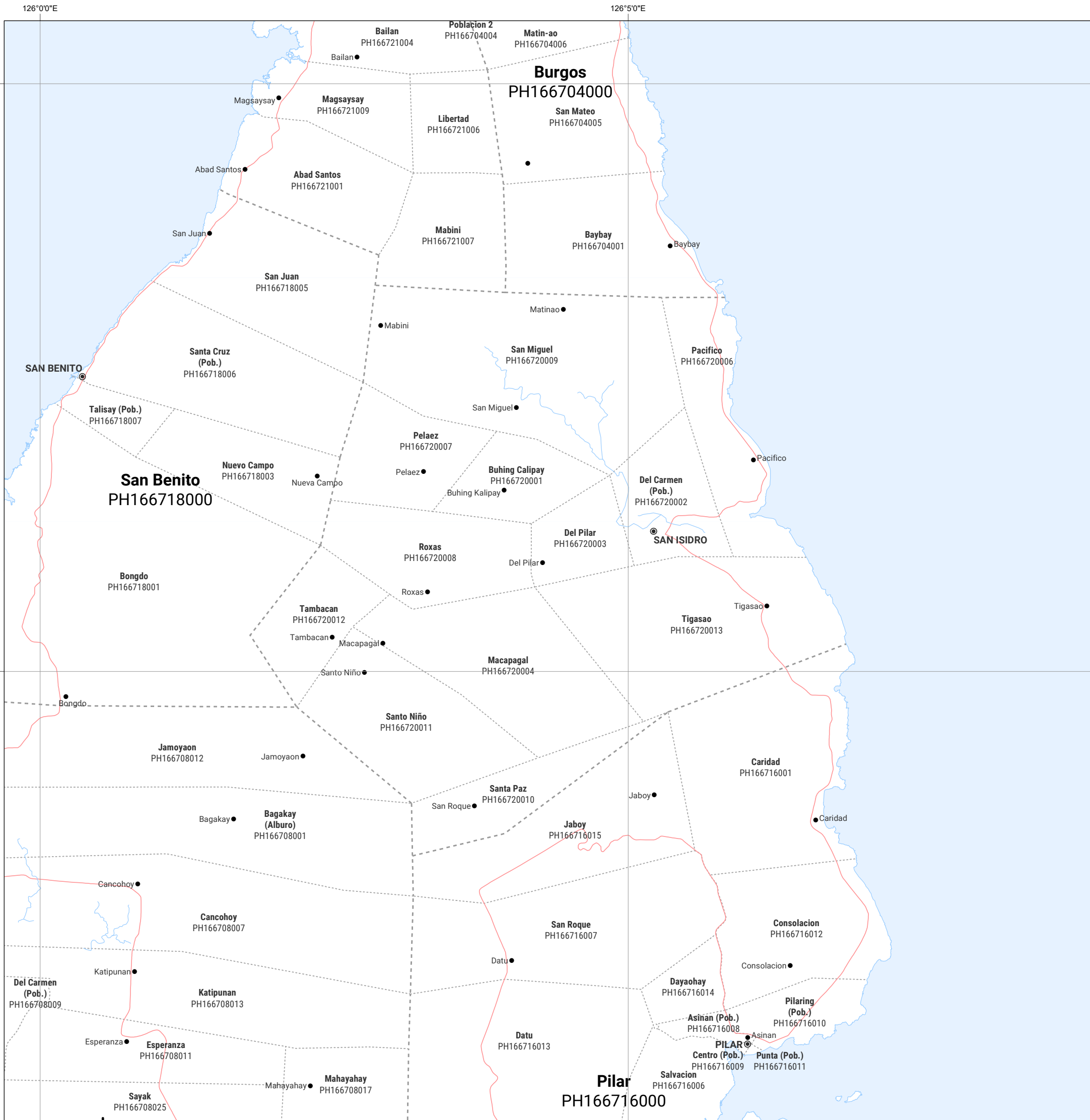
Sources: National Mapping and Resource Information Authority (NAMRIA), Philippines Statistics Authority (PSA), OpenStreetMap(OSM)

Projection and Datum: WSG 1984

Glide Number:TC-2021-000202-PHL

Feedback: ochaphilippines@un.org, www.unocha.org, www.humanitarianresponse.info

The boundaries and names shown and the designations used on this map do not imply official endorsement or acceptance by the United Nations.



- City/Town
- Village
- Settlement
- ✈ Airport
- River
- Primary road
- Secondary road
- Provincial boundary
- - - Municipal boundary
- - - Barangay boundary

These maps include the standard P-codes (place codes) below feature names that uniquely identify features that can be known by multiple names or formulations, thus enabling data linkages.

Creation date: 17/12/ 2021

Sources: National Mapping and Resource Information Authority (NAMRIA), Philippines Statistics Authority (PSA), OpenStreetMap(OSM)

Projection and Datum: WSG 1984

Glide Number: TC-2021-000202-PHL

Feedback: ochaphilippines@un.org, www.unocha.org, www.humanitarianresponse.info

The boundaries and names shown and the designations used on this map do not imply official endorsement or acceptance by the United Nations.

126°0'0"E

126°5'0"E

10°5'0"N

10°0'0"N



- City/Town
- Village
- Settlement
- ✈ Airport
- River
- Primary road
- Secondary road
- Provincial boundary
- - - Municipal boundary
- - - Barangay boundary

These maps include the standard P-codes (place codes) below feature names that uniquely identify features that can be known by multiple names or formulations, thus enabling data linkages.

Creation date: 17/12/ 2021

Sources: National Mapping and Resource Information Authority (NAMRIA), Philippines Statistics Authority (PSA), OpenStreetMap(OSM)

Projection and Datum: WSG 1984

Glide Number:TC-2021-000202-PHL

Feedback: ochaphilippines@un.org, www.unocha.org
www.humanitarianresponse.info

The boundaries and names shown and the designations used on this map do not imply official endorsement or acceptance by the United Nations.



- City/Town
- Village
- Settlement
- ✈ Airport
- River
- Primary road
- Secondary road
- Provincial boundary
- - - Municipal boundary
- - - Barangay boundary

These maps include the standard P-codes (place codes) below feature names that uniquely identify features that can be known by multiple names or formulations, thus enabling data linkages.

Creation date: 17/12/ 2021

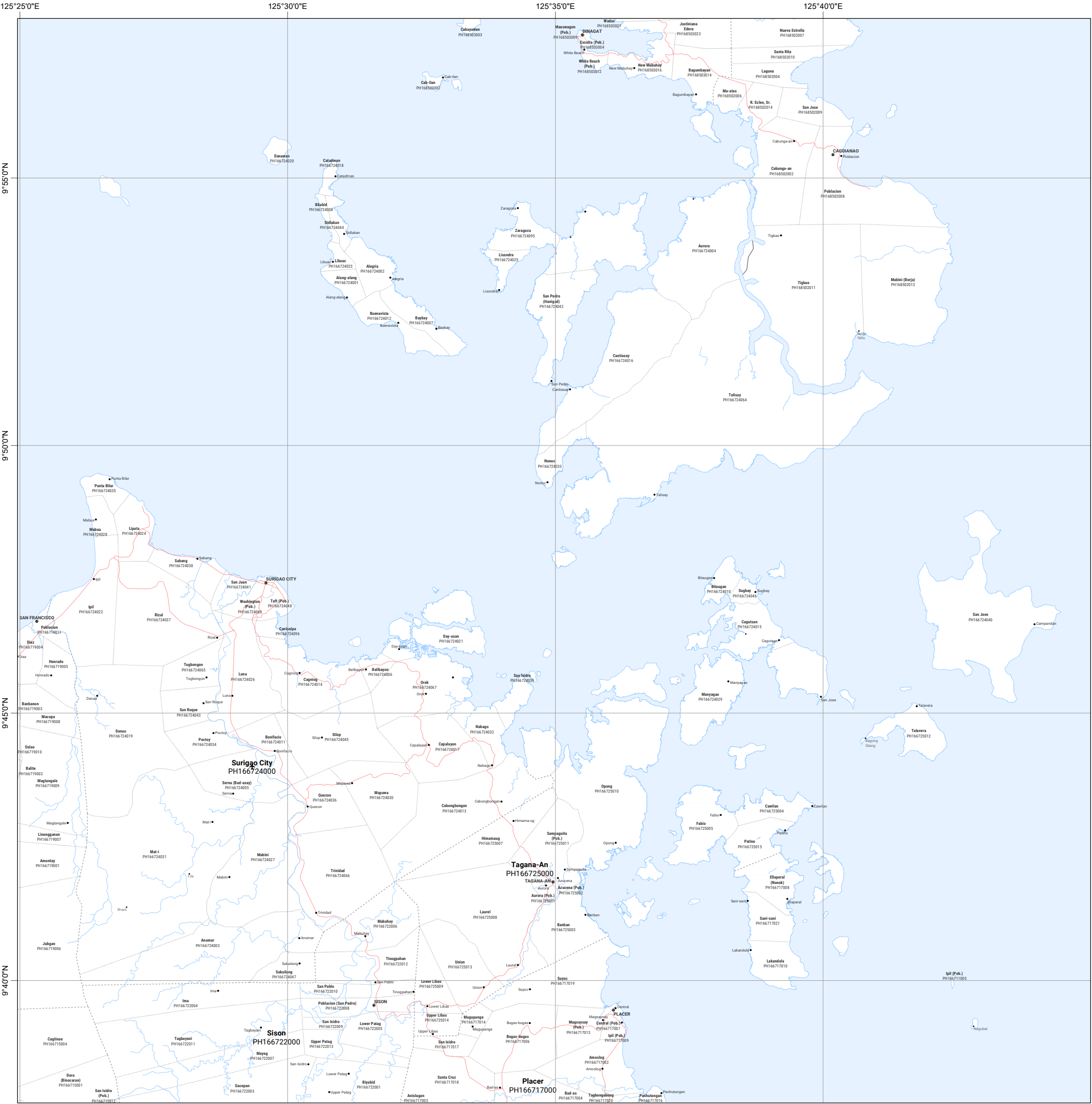
Sources: National Mapping and Resource Information Authority (NAMRIA), Philippines Statistics Authority (PSA), OpenStreetMap(OSM)

Projection and Datum: WSG 1984

Glide Number: TC-2021-000202-PHL

Feedback: ochaphilippines@un.org, www.unocha.org, www.humanitarianresponse.info

The boundaries and names shown and the designations used on this map do not imply official endorsement or acceptance by the United Nations.



- City/Town
- Village
- Settlement
- ✈ Airport
- River
- Primary road
- Secondary road
- Provincial boundary
- - - Municipal boundary
- - - Barangay boundary

These maps include the standard P-codes (place codes) below feature names that uniquely identify features that can be known by multiple names or formulations, thus enabling data linkages.

Creation date: 17/12/ 2021

Sources: National Mapping and Resource Information Authority (NAMRIA), Philippines Statistics Authority (PSA), OpenStreetMap(OSM)

Projection and Datum: WSG 1984

Glide Number: TC-2021-000202-PHL

Feedback: ochaphilippines@un.org, www.unocha.org, www.humanitarianresponse.info

The boundaries and names shown and the designations used on this map do not imply official endorsement or acceptance by the United Nations.



OCHA

PHILIPPINES

Municipalities Reference Map - Tagana-An

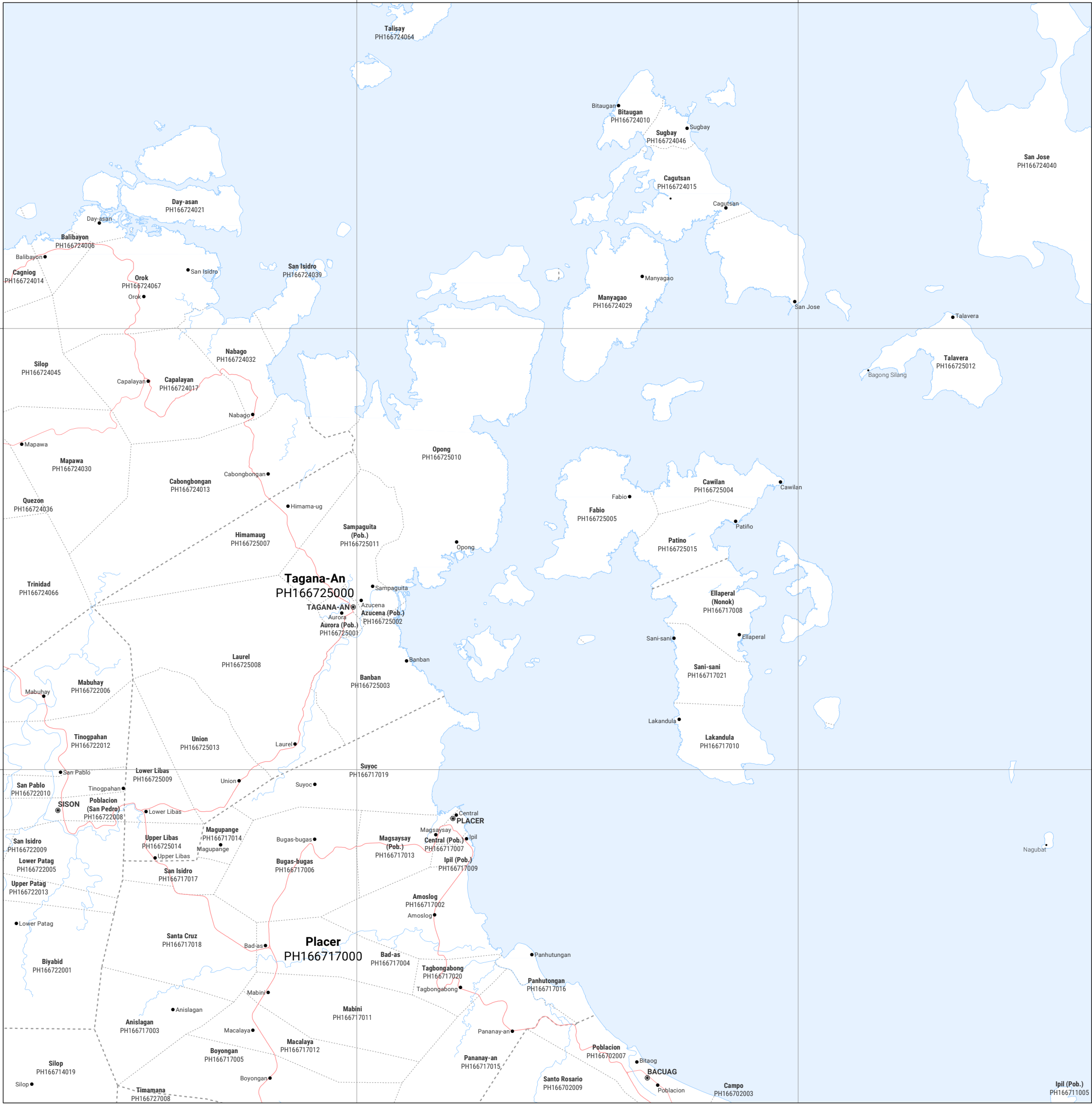
As of 20 Dec 2021

125°35'0"E

125°40'0"E

9°45'0"N

9°40'0"N



- City/Town
- Village
- Settlement
- ✈ Airport
- River
- Primary road
- Secondary road
- Provincial boundary
- - - Municipal boundary
- - - Barangay boundary

These maps include the standard P-codes (place codes) below feature names that uniquely identify features that can be known by multiple names or formulations, thus enabling data linkages.

Creation date: 17/12/ 2021

Sources: National Mapping and Resource Information Authority (NAMRIA), Philippines Statistics Authority (PSA), OpenStreetMap(OSM)

Projection and Datum: WSG 1984

Glide Number:TC-2021-000202-PHL

Feedback: ochaphilippines@un.org, www.unocha.org, www.humanitarianresponse.info

The boundaries and names shown and the designations used on this map do not imply official endorsement or acceptance by the United Nations.

Reference Scale (A3):80,000



- City
- ✈ Airport
- Primary road
- Secondary road
- Provincial boundary
- - - Municipal boundary

Reference Scale (A3): 1:300,000

10km

These maps include the standard P-codes (place codes) below feature names that uniquely identify features that can be known by multiple names or formulations, thus enabling data linkages.

Creation date: 17/12/ 2021

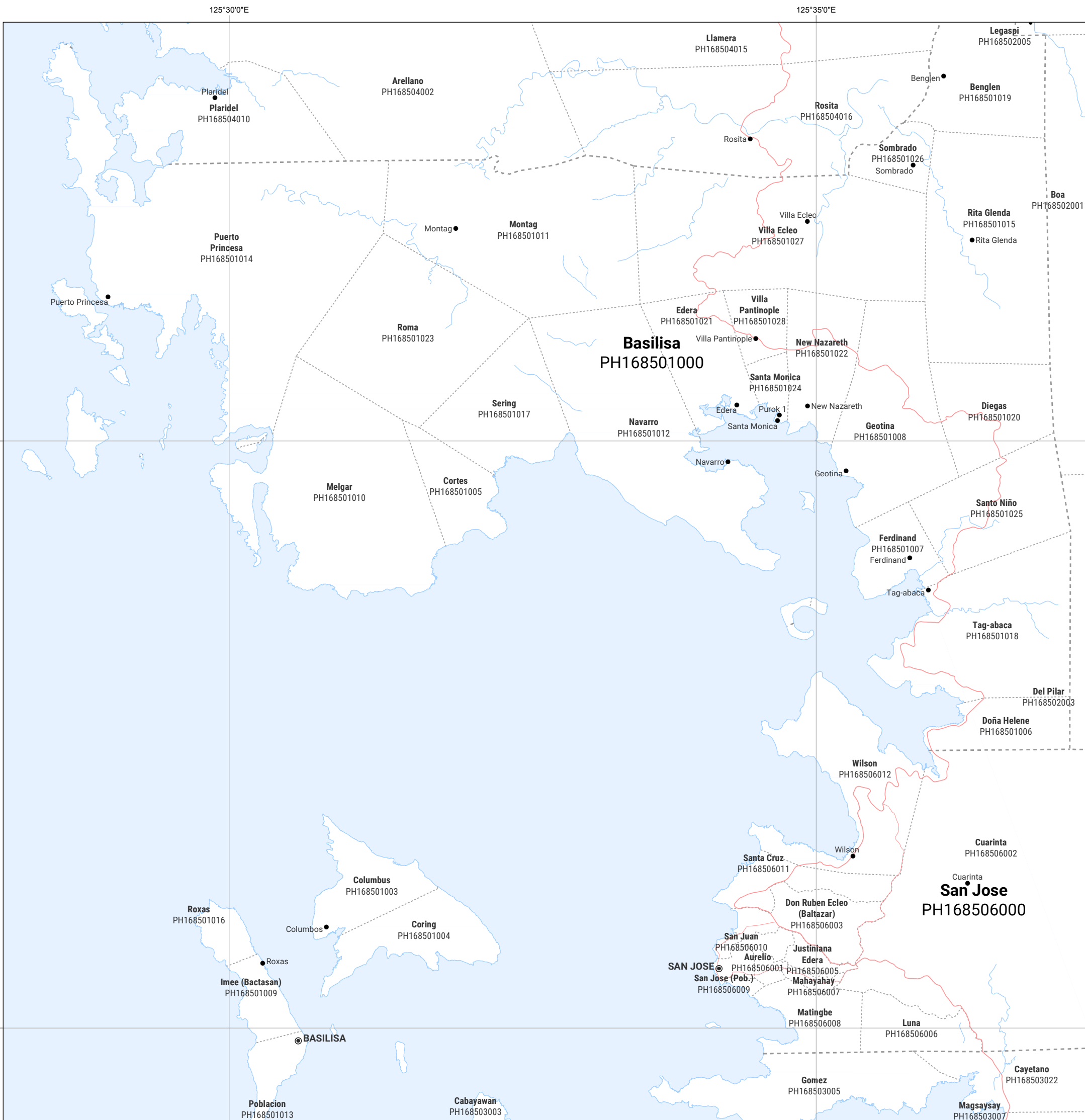
Sources: National Mapping and Resource Information Authority (NAMRIA), Philippines Statistics Authority (PSA), OpenStreetMap(OSM)

Projection and Datum: WSG 1984

Glide Number: TC-2021-000202-PHL

Feedback: ochaphilippines@un.org, www.unocha.org, www.humanitarianresponse.info

The boundaries and names shown and the designations used on this map do not imply official endorsement or acceptance by the United Nations.



- City/Town
- Village
- Settlement
- ✈ Airport
- River
- Primary road
- Secondary road
- Provincial boundary
- - - Municipal boundary
- - - Barangay boundary

These maps include the standard P-codes (place codes) below feature names that uniquely identify features that can be known by multiple names or formulations, thus enabling data linkages.

Creation date: 17/12/ 2021

Sources: National Mapping and Resource Information Authority (NAMRIA), Philippines Statistics Authority (PSA), OpenStreetMap(OSM)

Projection and Datum: WSG 1984

Glide Number:TC-2021-000202-PHL

Feedback: ochaphilippines@un.org, www.unocha.org, www.humanitarianresponse.info

The boundaries and names shown and the designations used on this map do not imply official endorsement or acceptance by the United Nations.



OCHA

PHILIPPINES

Municipalities Reference Map - Cagdianao

As of 20 Dec 2021



- City/Town
- Village
- Settlement
- ✈ Airport
- River
- Primary road
- Secondary road
- Provincial boundary
- - - Municipal boundary
- - - - Barangay boundary

These maps include the standard P-codes (place codes) below feature names that uniquely identify features that can be known by multiple names or formulations, thus enabling data linkages.

Creation date: 17/12/ 2021

Sources: National Mapping and Resource Information Authority (NAMRIA), Philippines Statistics Authority (PSA), OpenStreetMap(OSM)

Projection and Datum: WSG 1984

Glide Number:TC-2021-000202-PHL

Feedback: ochaphilippines@un.org, www.unocha.org, www.humanitarianresponse.info

The boundaries and names shown and the designations used on this map do not imply official endorsement or acceptance by the United Nations.

Reference Scale (A3):130,000



- City/Town
- Village
- Settlement
- ✈ Airport
- River
- Primary road
- Secondary road
- Provincial boundary
- - - Municipal boundary
- - - Barangay boundary

These maps include the standard P-codes (place codes) below feature names that uniquely identify features that can be known by multiple names or formulations, thus enabling data linkages.

Creation date: 17/12/ 2021

Sources: National Mapping and Resource Information Authority (NAMRIA), Philippines Statistics Authority (PSA), OpenStreetMap(OSM)

Projection and Datum: WSG 1984

Glide Number:TC-2021-000202-PHL

Feedback: ochaphilippines@un.org, www.unocha.org
www.humanitarianresponse.info

The boundaries and names shown and the designations used on this map do not imply official endorsement or acceptance by the United Nations.

125°30'0"E

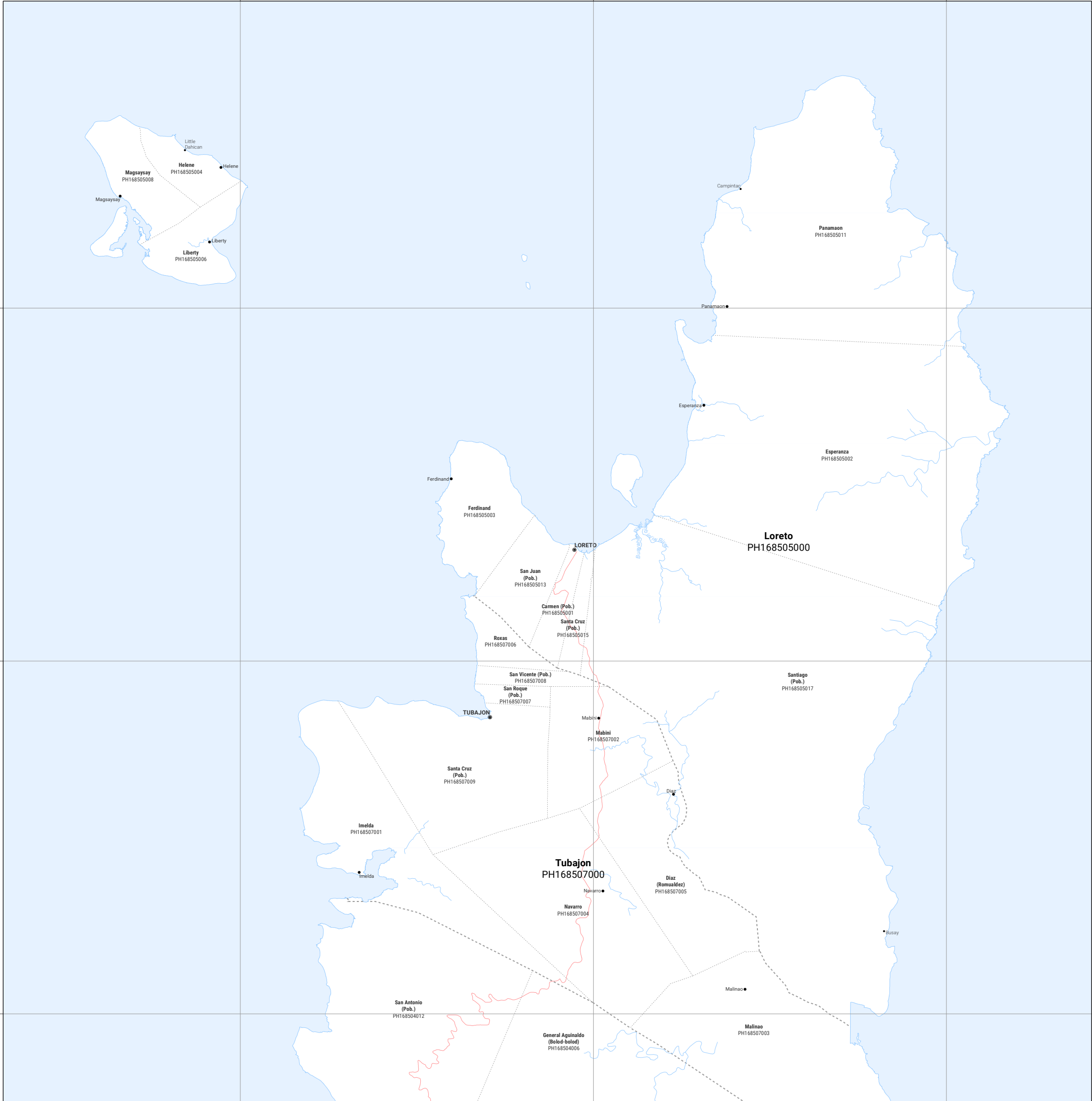
125°35'0"E

125°40'0"E

10°25'0"N

10°20'0"N

10°15'0"N



- City/Town
- Village
- Settlement
- ✈ Airport
- River
- Primary road
- Secondary road
- Provincial boundary
- - - Municipal boundary
- - - Barangay boundary

These maps include the standard P-codes (place codes) below feature names that uniquely identify features that can be known by multiple names or formulations, thus enabling data linkages.

Creation date: 17/12/ 2021

Sources: National Mapping and Resource Information Authority (NAMRIA), Philippines Statistics Authority (PSA), OpenStreetMap(OSM)

Projection and Datum: WSG 1984

Glide Number:TC-2021-000202-PHL

Feedback: ochaphilippines@un.org, www.unocha.org
www.humanitarianresponse.info

The boundaries and names shown and the designations used on this map do not imply official endorsement or acceptance by the United Nations.



- City/Town
- Village
- Settlement
- ✈ Airport
- River
- Primary road
- Secondary road
- Provincial boundary
- - - Municipal boundary
- · · Barangay boundary

These maps include the standard P-codes (place codes) below feature names that uniquely identify features that can be known by multiple names or formulations, thus enabling data linkages.

Creation date: 17/12/ 2021

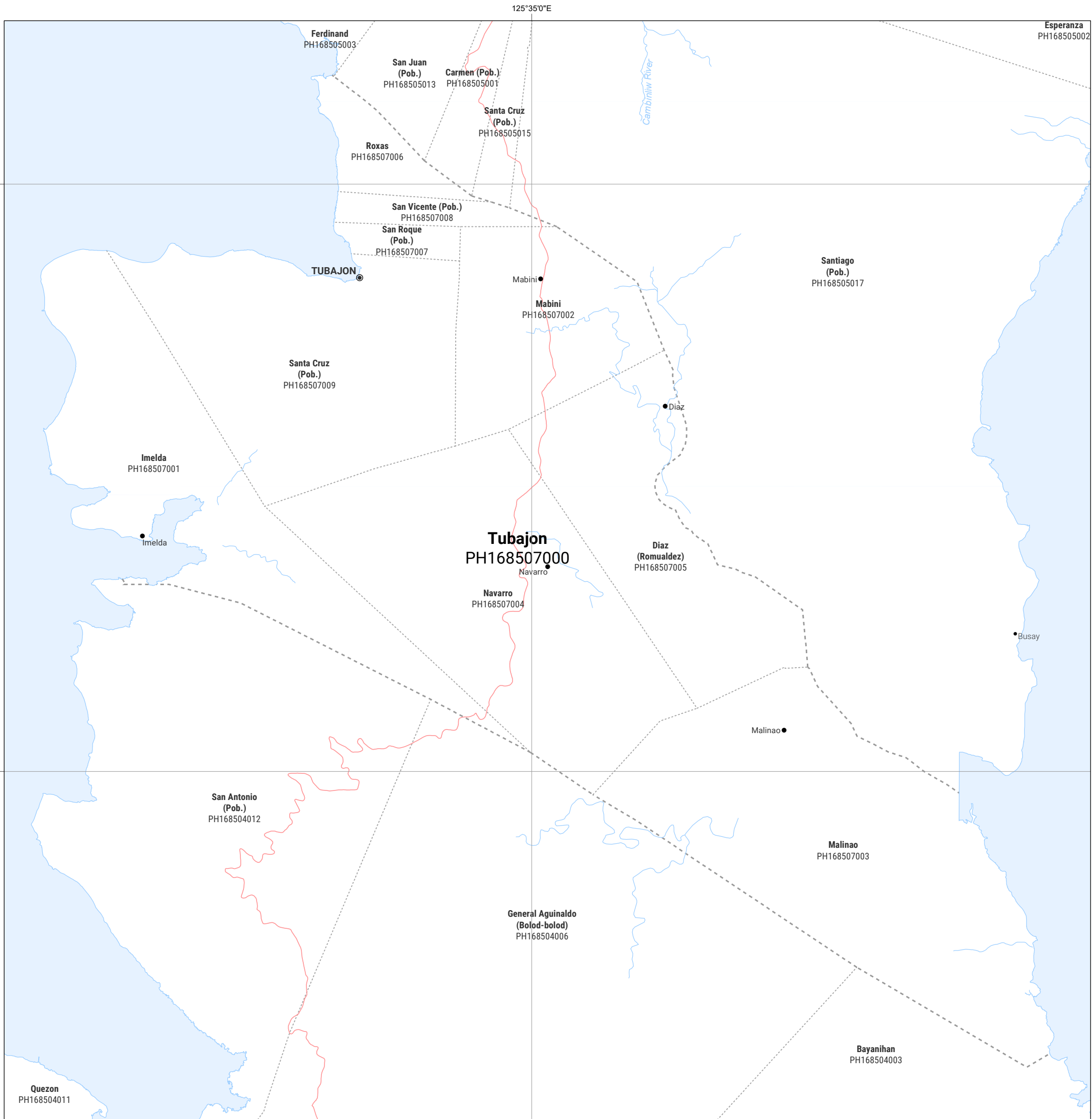
Sources: National Mapping and Resource Information Authority (NAMRIA), Philippines Statistics Authority (PSA), OpenStreetMap(OSM)

Projection and Datum: WSG 1984

Glide Number:TC-2021-000202-PHL

Feedback: ochaphilippines@un.org, www.unocha.org, www.humanitarianresponse.info

The boundaries and names shown and the designations used on this map do not imply official endorsement or acceptance by the United Nations.



- City/Town
- Village
- Settlement
- ✈ Airport
- River
- Primary road
- Secondary road
- Provincial boundary
- - - Municipal boundary
- - - Barangay boundary

These maps include the standard P-codes (place codes) below feature names that uniquely identify features that can be known by multiple names or formulations, thus enabling data linkages.

Creation date: 17/12/ 2021

Sources: National Mapping and Resource Information Authority (NAMRIA), Philippines Statistics Authority (PSA), OpenStreetMap(OSM)

Projection and Datum: WSG 1984

Glide Number:TC-2021-000202-PHL

Feedback: ochaphilippines@un.org, www.unocha.org
www.humanitarianresponse.info

The boundaries and names shown and the designations used on this map do not imply official endorsement or acceptance by the United Nations.